

# Labour Market Statistics: Cornwall and Isles of Scilly

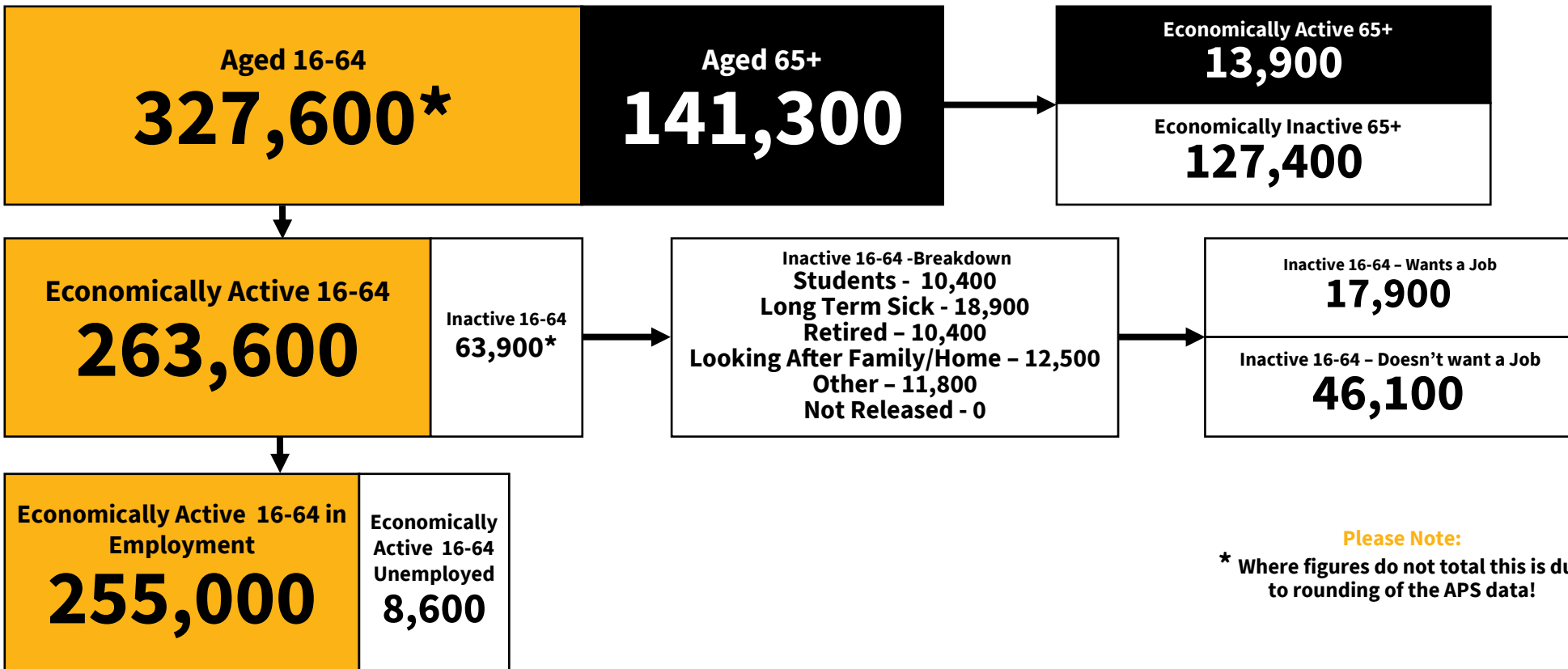
Source: Annual Population Survey, March 2020



**Cornwall and Isles of Scilly 16+ Population**  
**468,900**

Figures in this flowchart are statistical estimates generated from survey data.

In some cases the figures are unknown, as the data is deemed statistically unreliable and not released.



**Please Note:**  
\* Where figures do not total this is due to rounding of the APS data!

# Labour Market Statistics: **Camborne and Redruth Parliamentary Constituency**

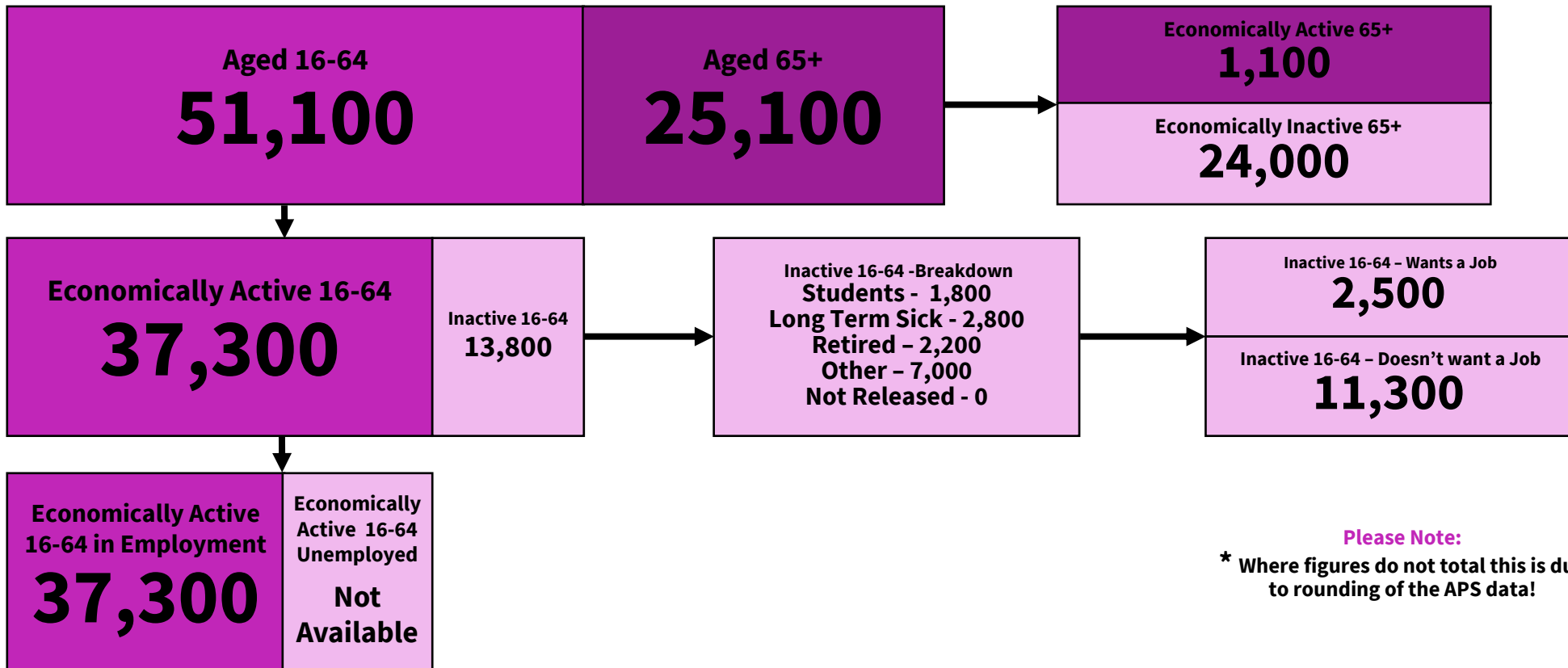
Source: Annual Population Survey, March 2020



**Camborne and Redruth Constituency 16+ Population**  
**76,200**

Figures in this flowchart are statistical estimates generated from survey data.

In some cases the figures are unknown, as the data is deemed statistically unreliable and not released.



**Please Note:**  
 \* Where figures do not total this is due to rounding of the APS data!

# Labour Market Statistics: North Cornwall Parliamentary Constituency

Source: Annual Population Survey, March 2020

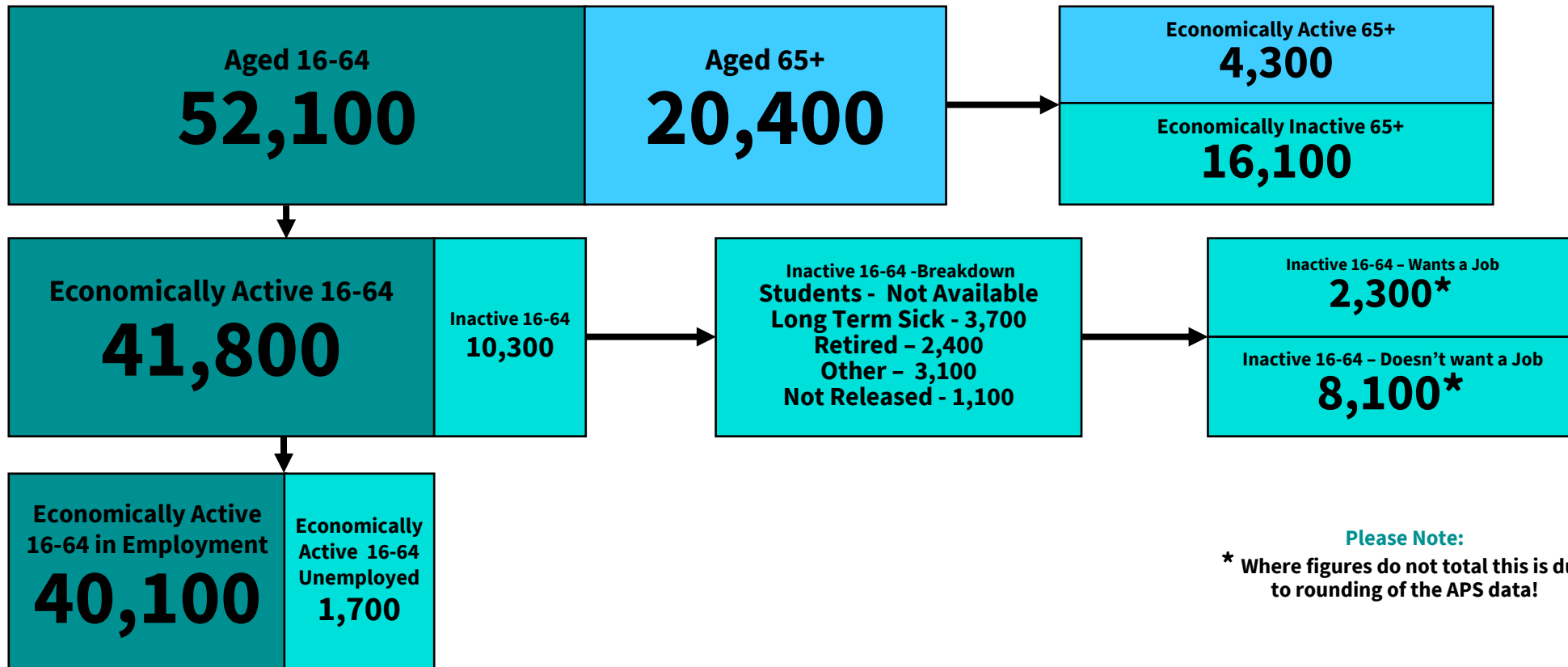


## North Cornwall Constituency 16+ Population

# 72,500

Figures in this flowchart are statistical estimates generated from survey data.

In some cases the figures are unknown, as the data is deemed statistically unreliable and not released.



**Please Note:**  
\* Where figures do not total this is due to rounding of the APS data!

# Labour Market Statistics: **South East Cornwall Parliamentary Constituency**

Source: Annual Population Survey, March 2020

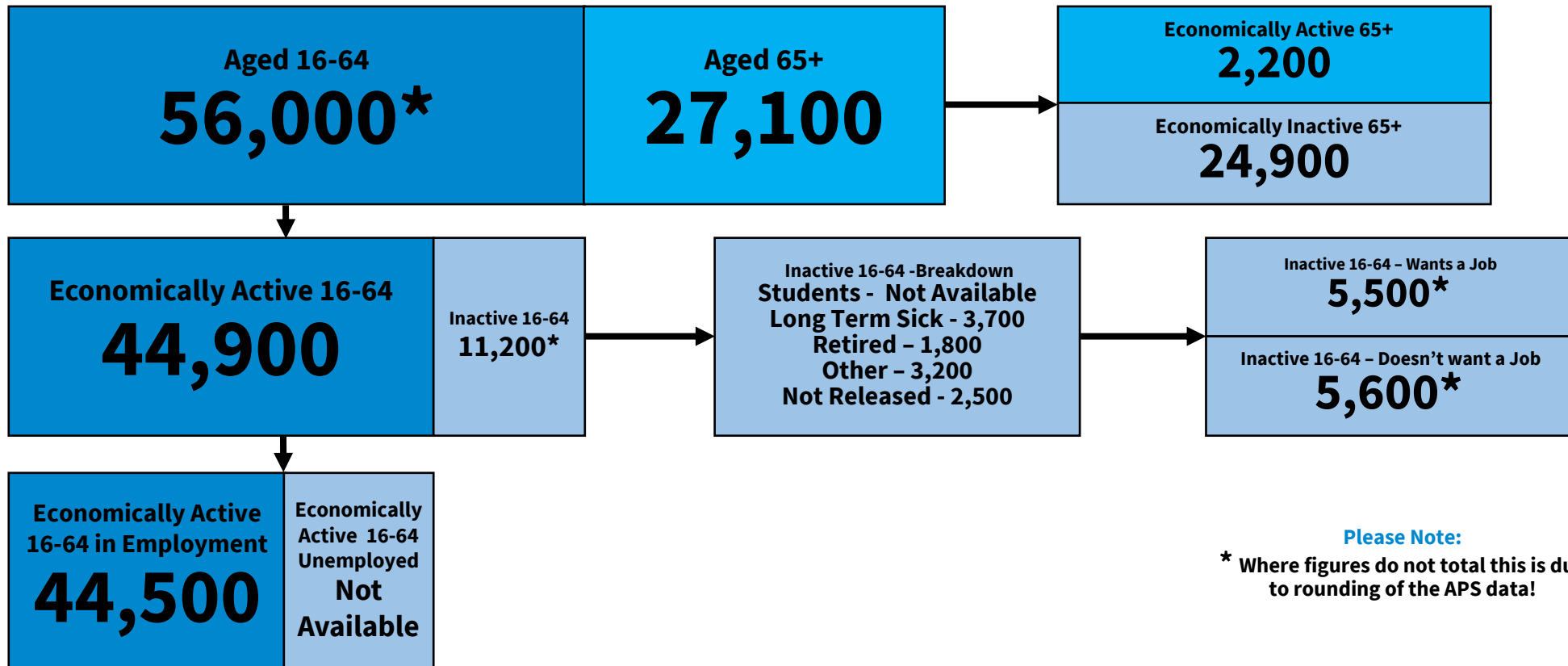


## South East Cornwall Constituency 16+ Population

# 83,100

Figures in this flowchart are statistical estimates generated from survey data.

In some cases the figures are unknown, as the data is deemed statistically unreliable and not released.



**Please Note:**  
 \* Where figures do not total this is due to rounding of the APS data!

# Labour Market Statistics: **St Austell and Newquay Parliamentary Constituency**

Source: Annual Population Survey, March 2020

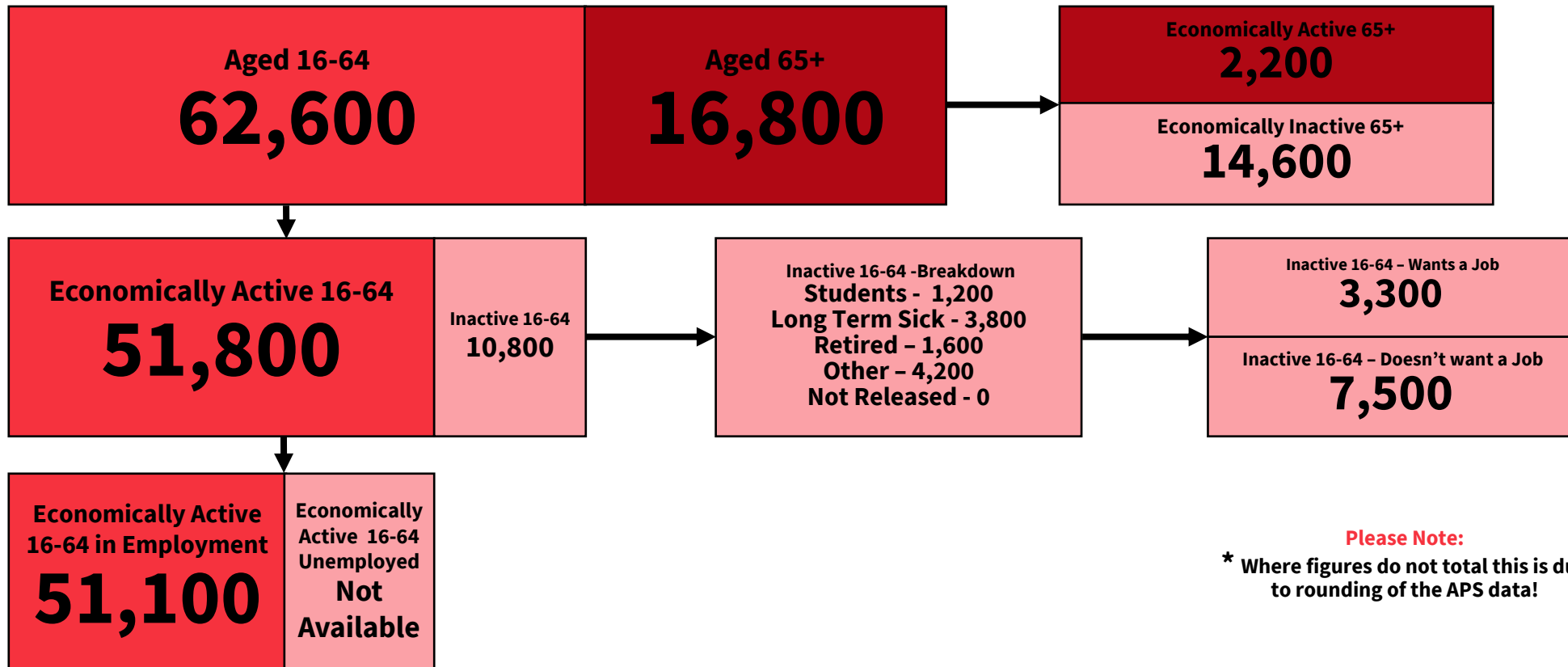


## St Austell Constituency 16+ Population

# 79,400

Figures in this flowchart are statistical estimates generated from survey data.

In some cases the figures are unknown, as the data is deemed statistically unreliable and not released.



**Please Note:**  
\* Where figures do not total this is due to rounding of the APS data!

# Labour Market Statistics: **St Ives** Parliamentary Constituency

Source: Annual Population Survey, March 2020

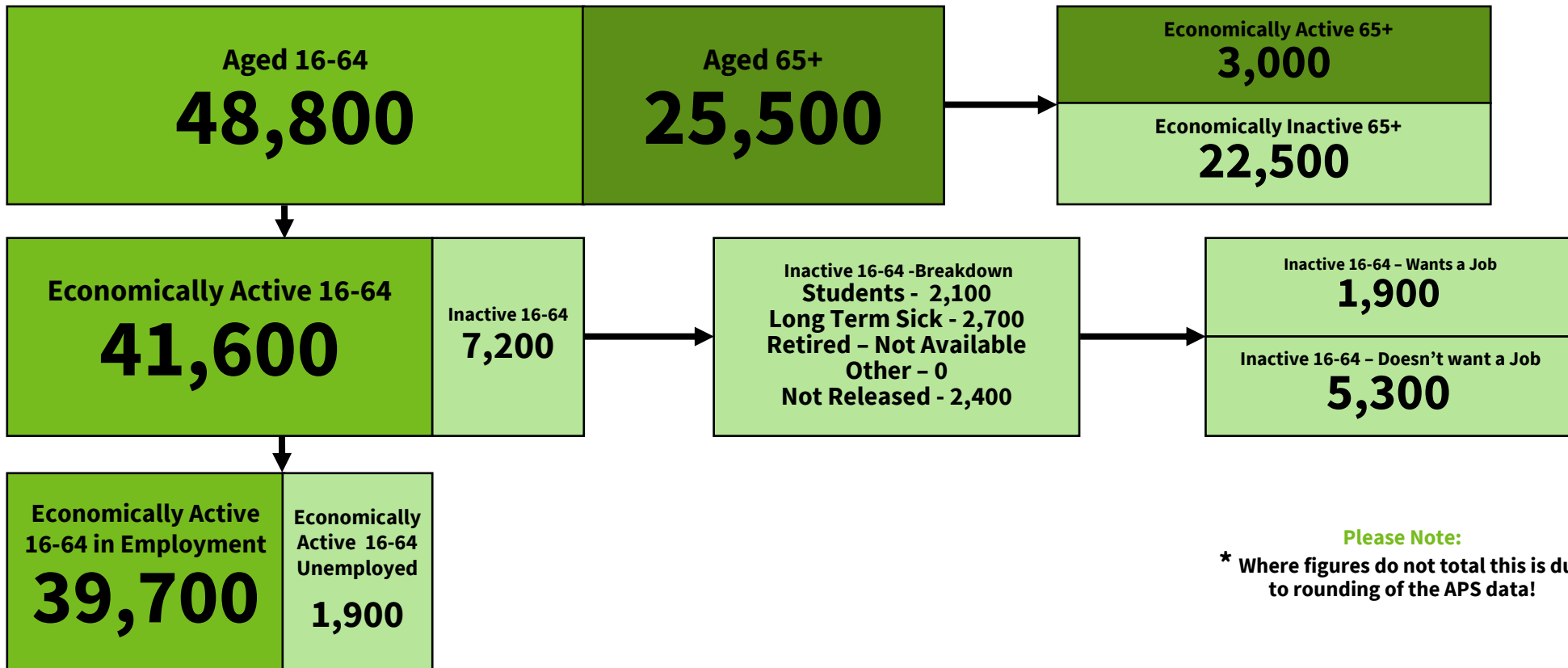


**St Ives Constituency 16+ Population**

**74,300**

Figures in this flowchart are statistical estimates generated from survey data.

In some cases the figures are unknown, as the data is deemed statistically unreliable and not released.



**Please Note:**  
\* Where figures do not total this is due to rounding of the APS data!

# Labour Market Statistics: **Truro and Falmouth** **Parliamentary Constituency**

Source: Annual Population Survey, March 2020

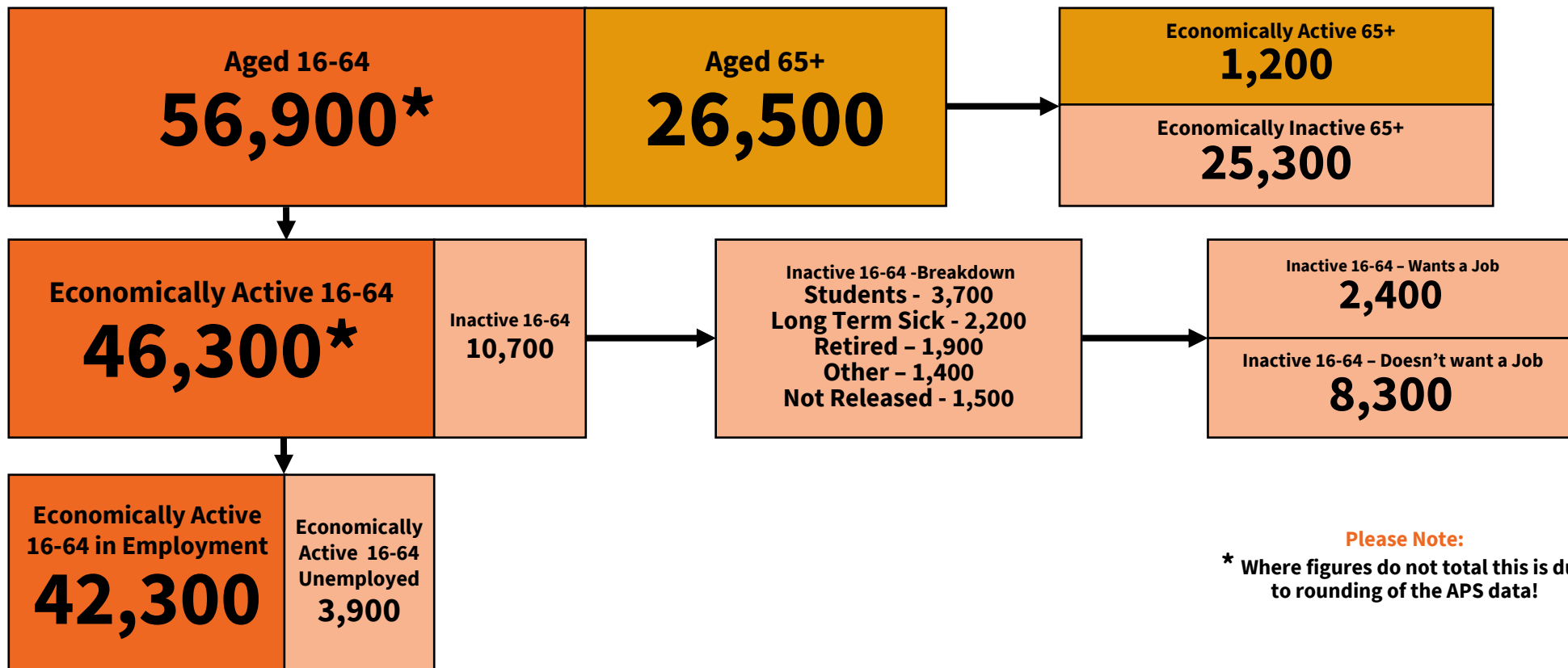


**Truro and Falmouth Constituency 16+ Population**

**83,400**

Figures in this flowchart are statistical estimates generated from survey data.

In some cases the figures are unknown, as the data is deemed statistically unreliable and not released.



**Please Note:**  
\* Where figures do not total this is due to rounding of the APS data!